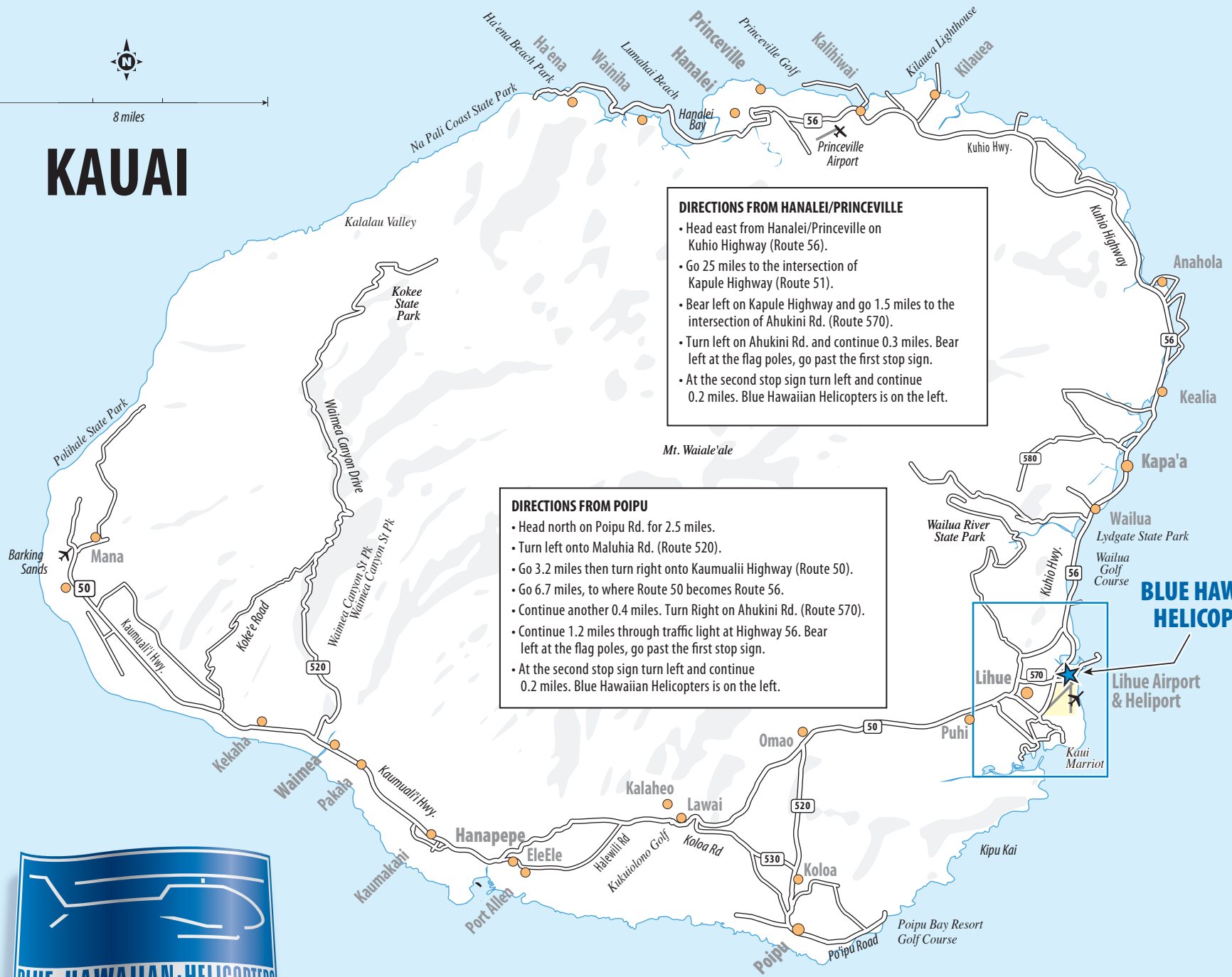




8 miles

KAUAI



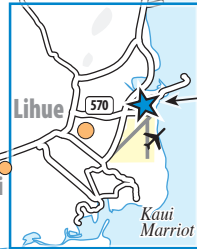
DIRECTIONS FROM HANALEI/PRINCEVILLE

- Head east from Hanalei/Princeville on Kuhio Highway (Route 56).
- Go 25 miles to the intersection of Kapule Highway (Route 51).
- Bear left on Kapule Highway and go 1.5 miles to the intersection of Ahukini Rd. (Route 570).
- Turn left on Ahukini Rd. and continue 0.3 miles. Bear left at the flag poles, go past the first stop sign.
- At the second stop sign turn left and continue 0.2 miles. Blue Hawaiian Helicopters is on the left.

DIRECTIONS FROM POIPU

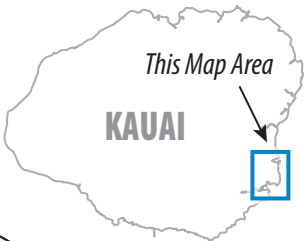
- Head north on Poipu Rd. for 2.5 miles.
- Turn left onto Maluhia Rd. (Route 520).
- Go 3.2 miles then turn right onto Kaunualii Highway (Route 50).
- Go 6.7 miles, to where Route 50 becomes Route 56.
- Continue another 0.4 miles. Turn Right on Ahukini Rd. (Route 570).
- Continue 1.2 miles through traffic light at Highway 56. Bear left at the flag poles, go past the first stop sign.
- At the second stop sign turn left and continue 0.2 miles. Blue Hawaiian Helicopters is on the left.

BLUE HAWAIIAN HELICOPTERS



Lihue Airport & Heliport





This Map Area
KAUAI

See Overview Map
Page 1 of this PDF

to
Wailua
Falls

**DIRECTIONS FROM
HANAIEI/PRINCEVILLE**

- Head east from Hanalei/Princeville on Kuhio Highway (Route 56).
- Go 25 miles to the intersection of Kapule Highway (Route 51).
- Bear left on Kapule Highway and go 1.5 miles to the intersection of Ahukini Rd. (Route 570).
- Turn left on Ahukini Rd. and continue 0.3 miles. Bear left at the flag poles, go past the first stop sign.
- At the second stop sign turn left and continue 0.2 miles. Blue Hawaiian Helicopters is on the left.

To Kapaa,
Princeville,
Hanalei,
NaPali

HANAMAULU

Hanamaulu Bay

Hanamaulu
Beach Park

AHUKINI

**BLUE HAWAIIAN
HELICOPTERS**

See inset area on
Page 3 of this PDF

**AIRPORT
& HELIPORT**

DIRECTIONS FROM POIPU

- Head north on Poipu Rd. for 2.5 miles.
- Turn left onto Maluhia Rd. (Route 520).
- Go 3.2 miles then turn right onto Kaunualii Highway (Route 50).
- Go 6.7 miles, to where Route 50 becomes Route 56.
- Continue another 0.4 miles. Turn Right on Ahukini Rd. (Route 570).
- Continue 1.2 miles through traffic light at Highway 56. Bear left at the flag poles, go past the first stop sign.
- At the second stop sign turn left and continue 0.2 miles. Blue Hawaiian Helicopters is on the left.

583 Maalo Rd

Kuhio Hwy.

56

51

56

Hanamaulu Rd

Kapule Hwy.

Ahukini Rd

570

Ahukini Rd

Kuhio Hwy.

56

Puuole St
Hardy St
Hoolako St

51

LIHUE

Rice St

To Poipu/Hanapepe/Waimea Canyon
Kaunualii Hwy

50

58

Nawiliwili Rd

Kukui Grove
Shopping

58

51

Kauai Lagoons Golf

The Kauai
Marriot

Kalapaki
Bay

Lala Rd.

58

51

Nawiliwili
Harbor

Paena Loop

51

Waapa Rd

Halehaka Rd

Hulemalu Rd

Puhi Rd

Hoary Head Range





**BLUE HAWAIIAN
HELICOPTERS**

3651 Ahukini Rd
Lihue Heliport #8
Lihue, Hawaii 96766

To Kapaa,
Princeville,
Hanalei,
NaPali

Kapule Hwy.

56



See Overview Maps on
Page 1 and 2 of this PDF

Ahukini Rd

570

To Lihue,
Poipu,
Hanapepe,
Waimea
Canyon

To Kauai
Marriott

