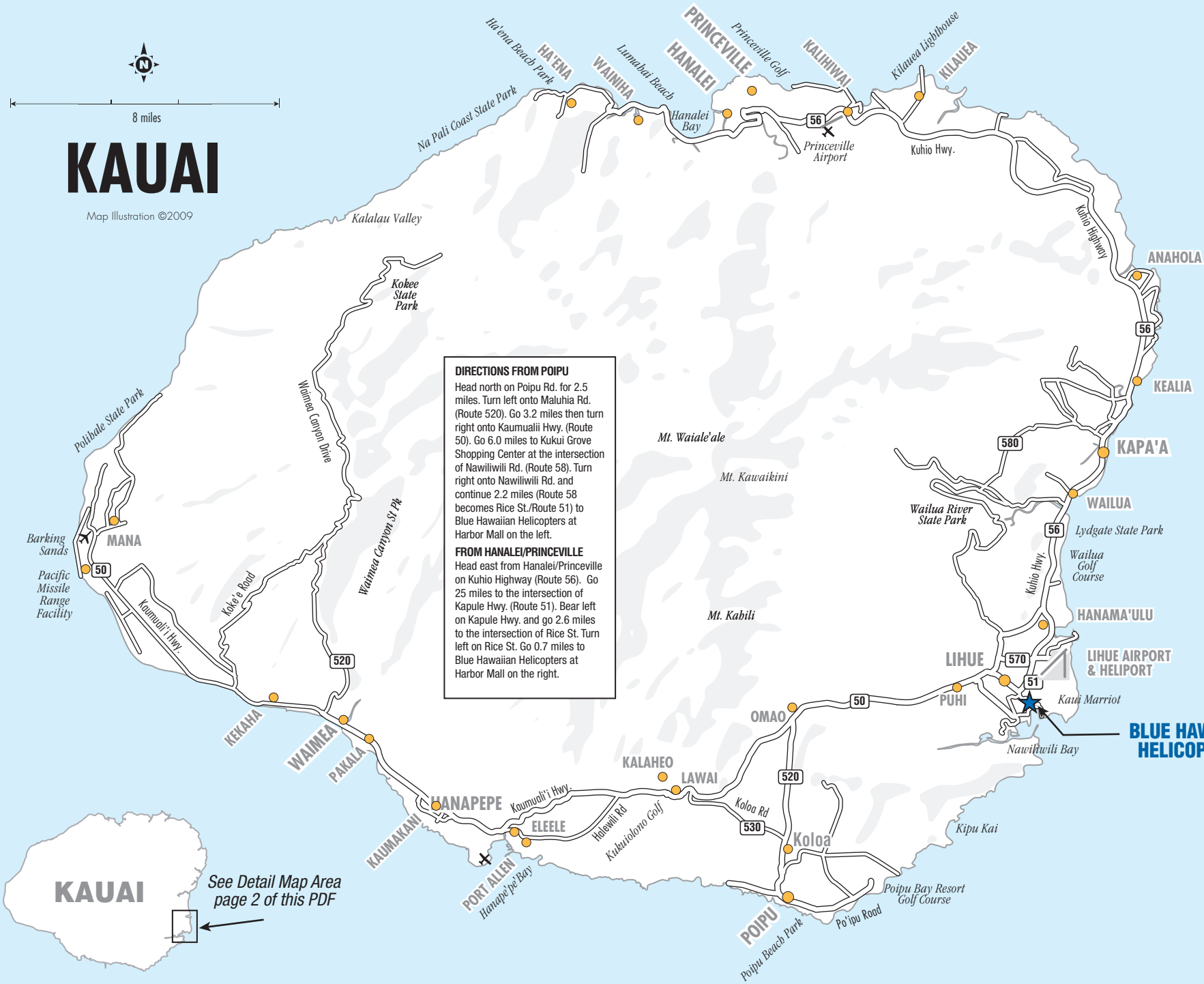




8 miles

# KAUAI

Map Illustration ©2009



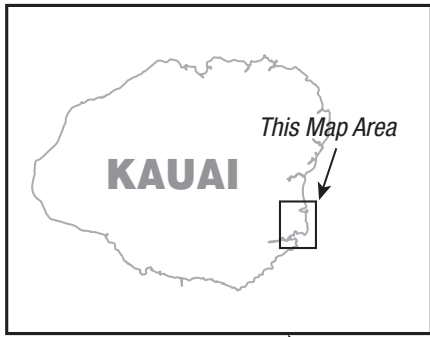
**DIRECTIONS FROM POIPU**  
 Head north on Poipu Rd. for 2.5 miles. Turn left onto Maluhia Rd. (Route 520). Go 3.2 miles then turn right onto Kaunualii Hwy. (Route 50). Go 6.0 miles to Kukui Grove Shopping Center at the intersection of Nawiliwili Rd. (Route 58). Turn right onto Nawiliwili Rd. and continue 2.2 miles (Route 58 becomes Rice St./Route 51) to Blue Hawaiian Helicopters at Harbor Mall on the left.

**FROM HANALEI/PRINCEVILLE**  
 Head east from Hanalei/Princeville on Kuhio Highway (Route 56). Go 25 miles to the intersection of Kapule Hwy. (Route 51). Bear left on Kapule Hwy. and go 2.6 miles to the intersection of Rice St. Turn left on Rice St. Go 0.7 miles to Blue Hawaiian Helicopters at Harbor Mall on the right.

**BLUE HAWAIIAN HELICOPTERS**



See Detail Map Area page 2 of this PDF



This Map Area

**KAUAI**

See Overview Map  
Page 1 of this PDF

To Kapaa  
Hanalei  
NaPali

**HANAMAULU**

Hanamaulu Bay

Hanamaulu Beach Park

Hanamaulu Rd

Ahukini Rd

**AHUKINI**

51

570

**Airport**

Ahukini Rd

Kapule Hwy.

570

**DRIVING DIRECTIONS FROM POIPU**

Head north on Poipu Rd. for 2.5 miles. Turn left onto Maluhia Rd. (Route 520). Go 3.2 miles then turn right onto Kaunualii Hwy. (Route 50). Go 6.0 miles to Kukui Grove Shopping Center at the intersection of Nawiliwili Rd. (Route 58). Turn right onto Nawiliwili Rd. and continue 2.2 miles (Route 58 becomes Rice St./Route 51) to Blue Hawaiian Helicopters at Harbor Mall on the left.

**FROM HANALEI/PRINCEVILLE**

Head east from Hanalei/Princeville on Kuhio Highway (Route 56). Go 25 miles to the intersection of Kapule Hwy. (Route 51). Bear left on Kapule Hwy. and go 2.6 miles to the intersection of Rice St. Turn left on Rice St. Go 0.7 miles to Blue Hawaiian Helicopters at Harbor Mall on the right.

to Wailua Falls

583 Maalo Rd

56

Kuhio Hwy.

50

Kuhio Hwy.

Puuhale St  
Hardy St

Puuhale St

Hardy St

Hoolako St

51

Rice St

**LIHUE**

Grove Farm Golf Course

To Poipu/Hanapepe/Waimea Canyon  
Kaunualii Hwy

58

Haleke Rd.

Nawiliwili Rd

58

Lala Rd.

Kauai Lagoons Golf

The Kauai Marriot



Kalapaki Bay

**BLUE HAWAIIAN HELICOPTERS**

Harbor Mall Shopping Center

See inset area on Page 3 of this PDF

51

Paena Loop

Waapa Rd

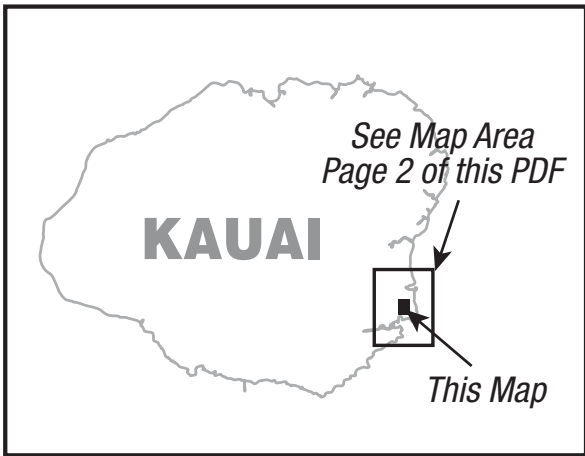
Nawiliwili Harbor

Halehaka Rd

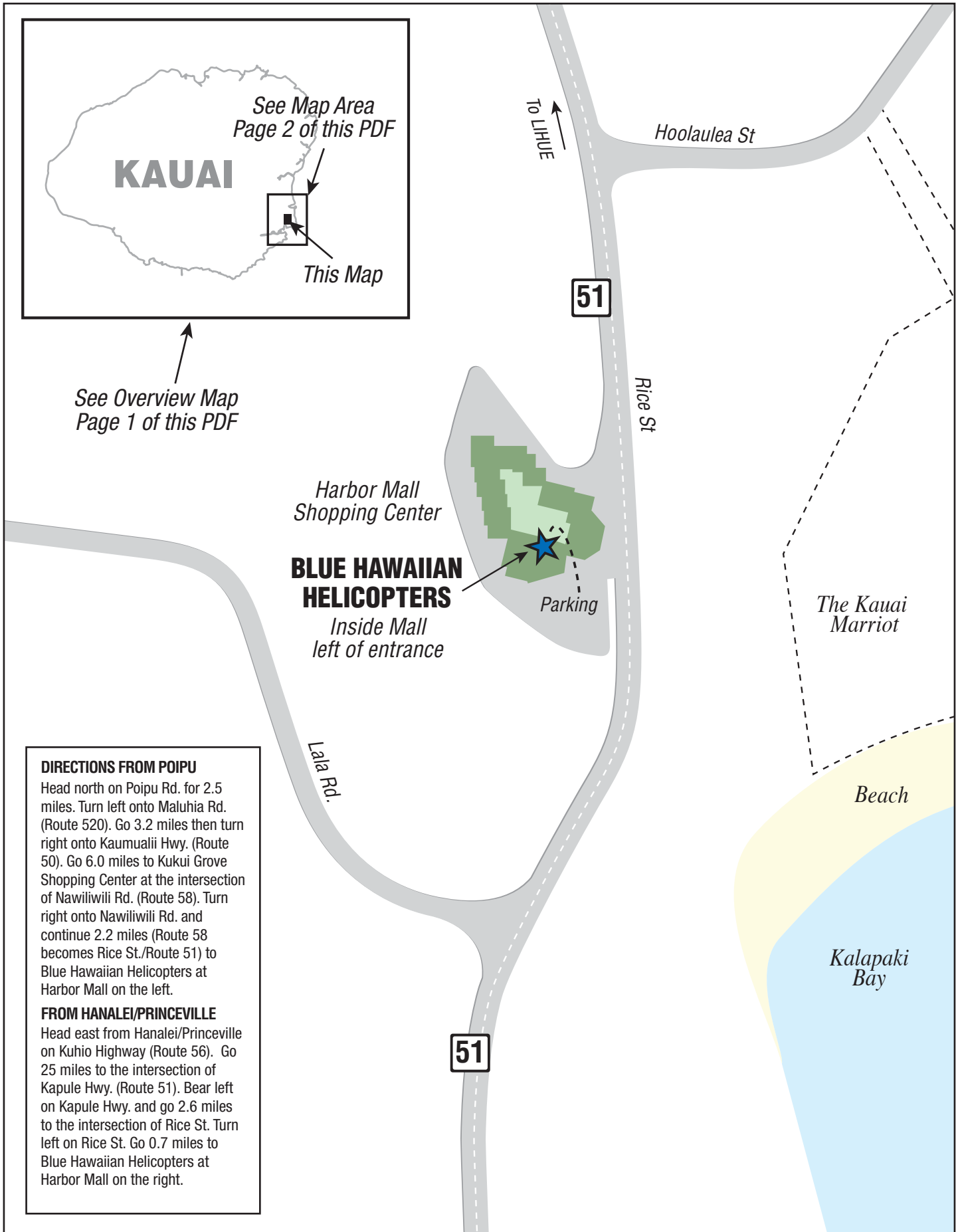
Hulemalu Rd

Puhi Rd

Hoary Head Range



See Overview Map  
Page 1 of this PDF



**DIRECTIONS FROM POIPU**

Head north on Poipu Rd. for 2.5 miles. Turn left onto Maluhia Rd. (Route 520). Go 3.2 miles then turn right onto Kaumualii Hwy. (Route 50). Go 6.0 miles to Kukui Grove Shopping Center at the intersection of Nawiliwili Rd. (Route 58). Turn right onto Nawiliwili Rd. and continue 2.2 miles (Route 58 becomes Rice St./Route 51) to Blue Hawaiian Helicopters at Harbor Mall on the left.

**FROM HANALEI/PRINCEVILLE**

Head east from Hanalei/Princeville on Kuhio Highway (Route 56). Go 25 miles to the intersection of Kapule Hwy. (Route 51). Bear left on Kapule Hwy. and go 2.6 miles to the intersection of Rice St. Turn left on Rice St. Go 0.7 miles to Blue Hawaiian Helicopters at Harbor Mall on the right.